






Credits: 2014 Imagery from
USDA NAIP Vermont
Imagery map service.

Legend	
	Subject Property - 237.14±Ac
	Perennial Streams
	Intermittent Streams
	NHD Wetlands
	Contours (ft)


**Base Plan
Orthophotograph**

Trapp Farm
Huntington, Vermont

Project Number: VT0703

March 3, 2015

This plan is conceptual only and is not represented as an engineered plan.



Scale: 1" = 700'

0 175 350 700 Feet

LandVest
Ten Post Office Square, Boston, MA 02109