







Legend

-  Subject Property - 71.93 ±Ac
-  Adjacent Properties
-  Building Footprints
-  Wetlands
-  Intermittent Streams
-  Contours (ft)

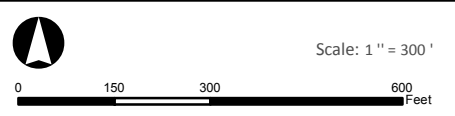
Credits: Background from ESRI 'Terrain Base' map service

Base Plan

Project Number: MA2184

Date: 8/30/2018

**Jackson Hole
in the Berkshires**
Williamstown, MA



This plan is conceptual only and is not represented as an engineered plan.

